
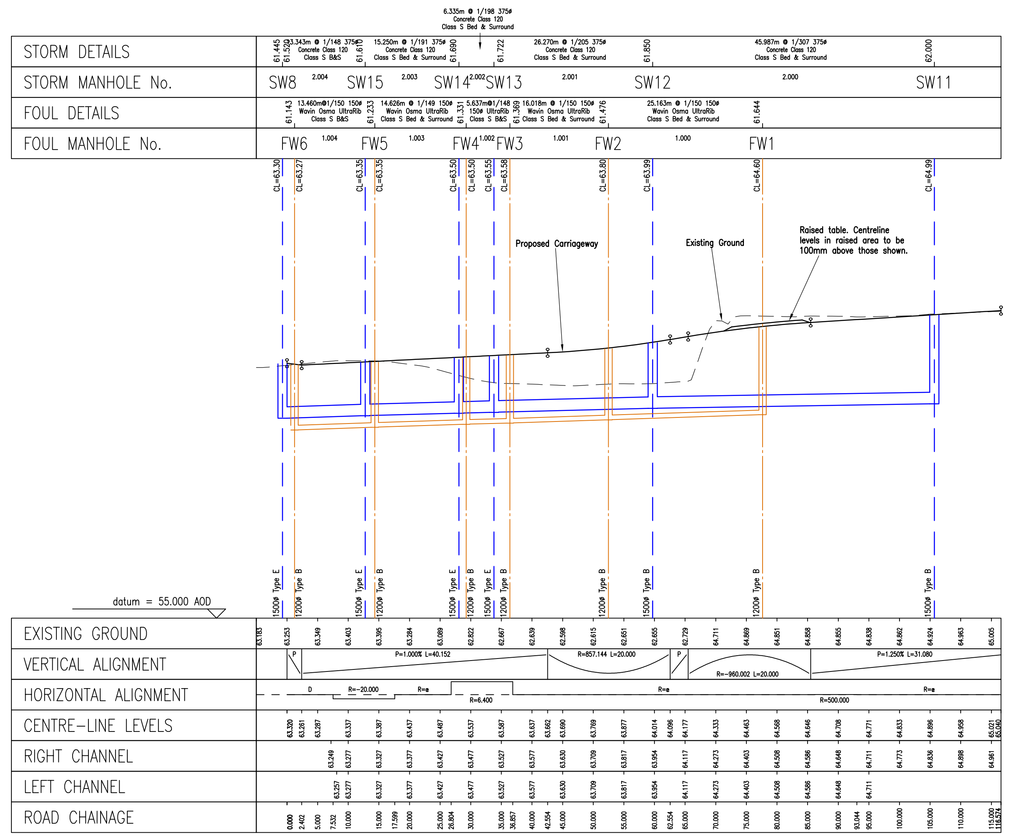
A0



ROAD 1



ROAD 2

General Notes.

1. Do not scale this drawing. If in doubt, ask.

2. This drawing is to be read in conjunction with all other relevant Engineers, Architects and specialist design drawings and details.

3. All dimensions and levels are in metres unless noted otherwise.

4. Prior to commencement of any works, the Contractor shall establish exact line and levels of road and existing foul water sewer tie-ins. If there are any discrepancies with the invert levels shown the engineer shall be contacted immediately.

5. The Contractor must ensure that the gradients indicated on the longitudinal sections are checked between the levels shown, prior to laying pipes. At no times must the Contractor proceed with pipe laying by dialling the gradient shown into a laser without checking. Any discrepancy in this respect must be reported to the Engineer prior to pipe laying.

6. The Contractor shall check his pipe gradients by means of profiles and traveller to verify the laser gradients. In the event of the above procedures not being followed, the client will accept no responsibility whatsoever for any consequential loss or damage.

7. All drainage works shall be carried out in accordance with Sewers for Adoption 6th Edition.

8. It is the responsibility of the Contractor to locate any service apparatus in the vicinity of the works. The client will accept no claims whatsoever in respect of any losses or damage caused in respect of such apparatus, however caused.

9. It is the responsibility of the Contractor to execute the works at all times in strict accordance with the requirements of the Health and Safety at Work Act 1974, and the C.D.M. Regulations 2015.

10. The Contractor will be responsible for providing all necessary de-watering and trench support to execute the works in a satisfactory manner, and shall be deemed to have allowed for the same within his rates.

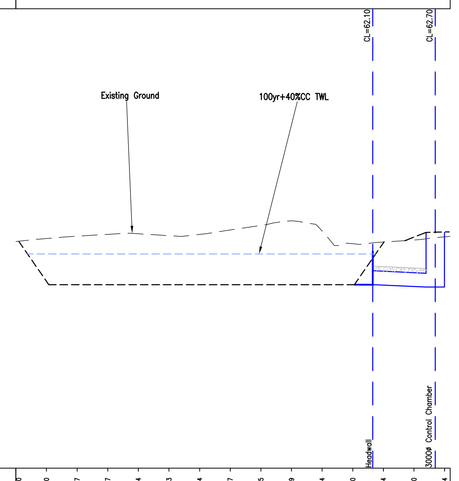
11. The Contractor is responsible for ensuring that all works are to the satisfaction of the Engineer, and shall be deemed to have included within his rates for any necessary testing.

12. Pipes entering manholes should be installed with soffits at the same level, unless specified otherwise.

13. STW requires that precast concrete manhole rings shall not be cut under any circumstances. Other options preferred by STW are manholes built up with concrete or brickwork to the top of the pipe.

14. For drainage general arrangement refer to drg no. EL18-11/110.

STORM DETAILS	BALANCING POND	61.000 CC1 0.000
STORM MANHOLE No.	HW1 3.000 CC1	
FOUL DETAILS		
FOUL MANHOLE No.		
EXISTING GROUND	62.482 62.000 62.017 62.157 62.454 62.393 62.424 62.777 62.825 62.879 62.744 62.838 62.394 62.450 62.004	
VERTICAL ALIGNMENT		
HORIZONTAL ALIGNMENT		
CENTRE-LINE LEVELS		
RIGHT CHANNEL		
LEFT CHANNEL		
ROAD CHAINAGE		



BALANCING POND – CC1

STORM DETAILS		
STORM MANHOLE No.		
FOUL DETAILS	65.486 45.485m @ 1/150 150# Wavin Osma UltraRib Class S Bed & Surround 60.389 34.265m @ 1/150 150# Wavin Osma UltraRib Class S Bed & Surround 60.16	
FOUL MANHOLE No.	FW9 1.008 FW10 1.009 FW11	
EXISTING GROUND	63.317 63.191 63.200 63.200 63.188 63.173 63.135 63.060 63.021 62.953 62.880 62.803 62.717 62.632 62.548 62.467 62.389 62.278 62.179 62.084 62.011	
VERTICAL ALIGNMENT		
HORIZONTAL ALIGNMENT		
CENTRE-LINE LEVELS		
RIGHT CHANNEL		
LEFT CHANNEL		
ROAD CHAINAGE		



FW9 – FW11 (STW MH 7701)

Rev.	Date	Amendments	By	Chk. by

pbe
Pell Brand Engineering Ltd
22 Abbeycrest Close, Codnor, Ironville nr Nottingham NG16 4XP
Tel: 07946 733492 E-mail: philip.brand@yahoo.com

Client: BELLWAY HOMES

Project: DERBY ROAD, HILTON

Drawing Title: HIGHWAY & DRAINAGE LONGITUDINAL SECTIONS

	Drawn	Checked	Status	Scale
Initial	PB	PB	TENDER	V 1:100 H 1:500
Date	Jun 19	Jun 19		

Project No.	Drawing No.	Revision
EL18-11	116	-